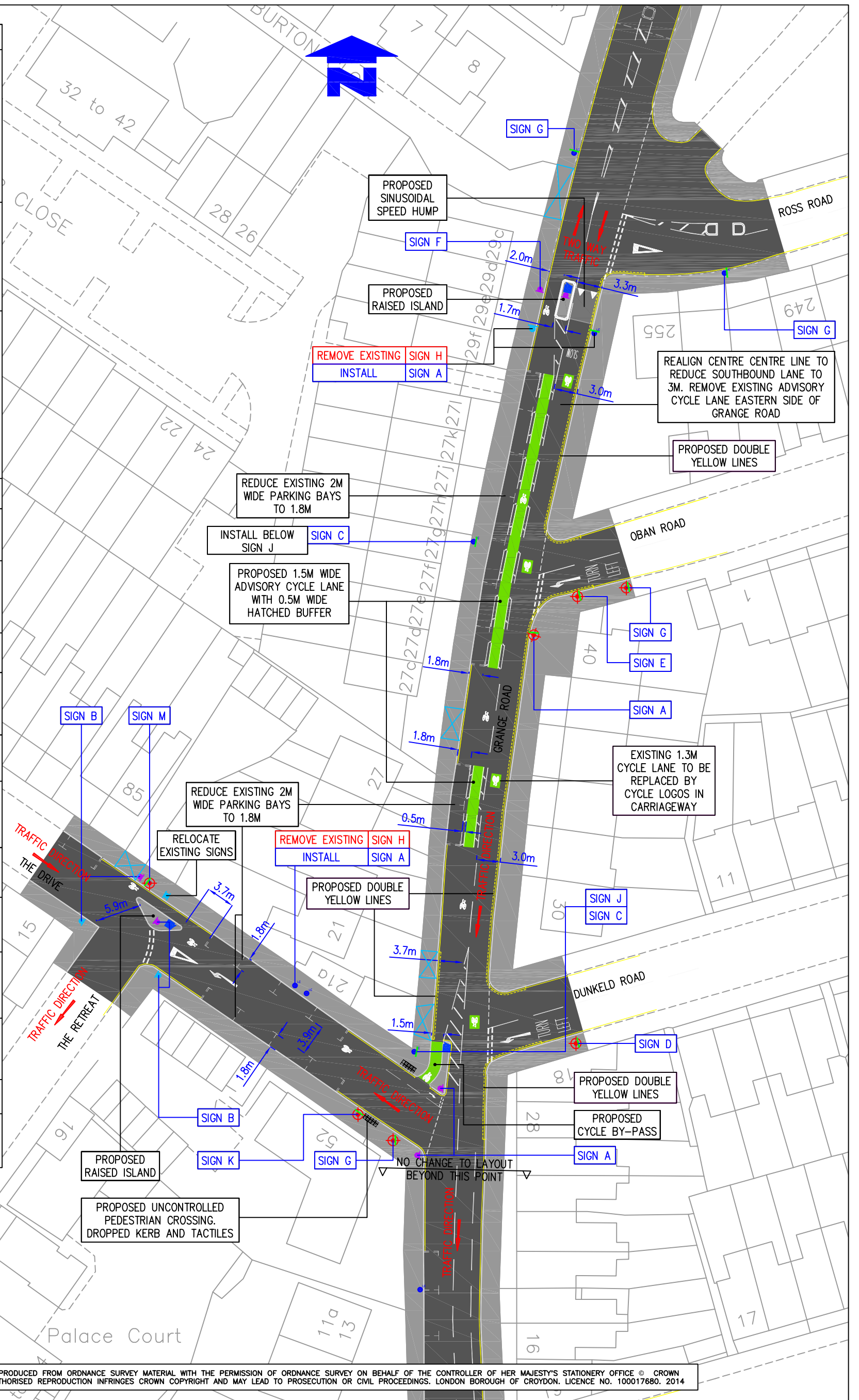




THIS MAP IS REPRODUCED FROM ORDINANCE SURVEY MATERIAL WITH THE PERMISSION OF ORDINANCE SURVEY ON BEHALF OF THE CONTROLLER OF HER MAJESTY'S STATIONERY OFFICE © CROWN COPYRIGHT. UNAUTHORISED REPRODUCTION INFRINGES CROWN COPYRIGHT AND MAY LEAD TO PROSECUTION OR CIVIL PROCEEDINGS. LONDON BOROUGH OF CROYDON. LICENCE NO. 100017680. 2016

| | | | | | | | |
|-----------------------------------|------------------------|------------------------|-----------------------|-----------------------|----------|------------------------|----------|
| NOTES | JOB NAME | | DRAWING TITLE | | DESIGNER | | DATE |
| | CROSS ROAD, ADDISCOMBE | | CONTRAFLOW CYCLE LANE | | LM | SR | 08/01/16 |
| PLACE DEPARTMENT | | STREETS DIVISION | | DIRECTOR - STEVE ILES | | HIGHWAY IMPROVEMENTS | |
| DRAWING NO HWY-CYC-1195-003-01 | | STATUS CONSULTATION | | REVISION A | | www.croydon.gov.uk | |

| KEY: | |
|---|-------------------------------|
| PROPOSED: | |
| | ILLUMINATED KEEP LEFT BOLLARD |
| | WIDE BASE POST |
| | SIGN POST |
| | WAITING RESTRICTIONS (DYL) |
| EXISTING: | |
| | WIDE BASE POST |
| | WAITING RESTRICTIONS |
| | LAMP COLUMN |
| NOTES: | |
| 1. CONSTRUCT RAISED ISLAND WITH 125MM UPSTAND AS PER CONTRACT DOCUMENT, DWG NO: CC-1100-001, KERB TYPE K1 | |
| SIGN REFERENCE: | |
| SIGN A | QUANTITY = 6 |
| SIGN B | |
| SIGN C | QUANTITY = 3 |
| SIGN D | QUANTITY = 1 |
| SIGN E | QUANTITY = 1 |
| SIGN F | QUANTITY = 1 |
| SIGN G | QUANTITY = 2 |
| SIGN H | |
| SIGN J | |
| SIGN K | QUANTITY = 2 |
| SIGN L | |
| SIGN M | QUANTITY = 1 |

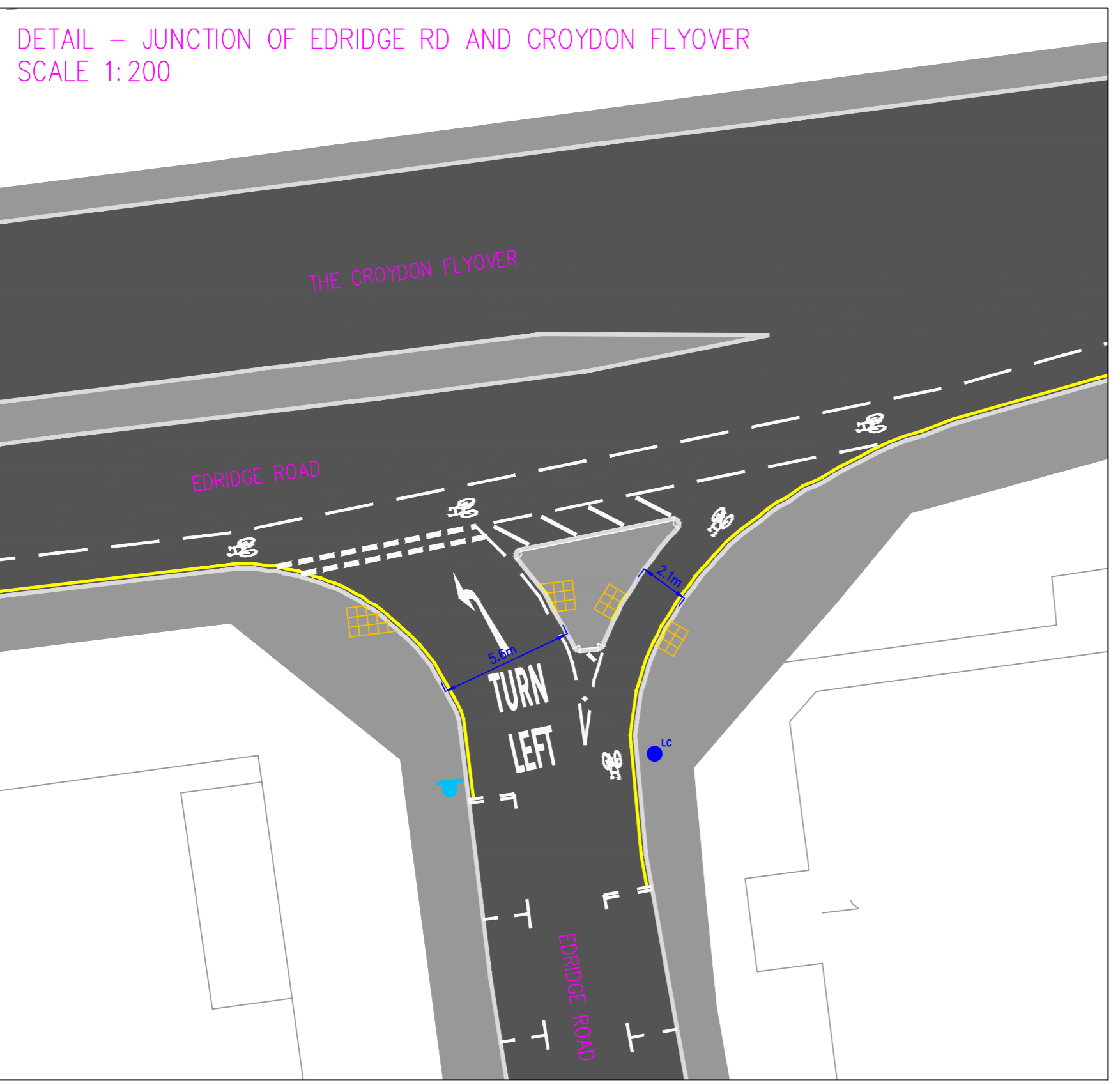


THIS MAP IS REPRODUCED FROM ORDNANCE SURVEY MATERIAL WITH THE PERMISSION OF ORDNANCE SURVEY ON BEHALF OF THE CONTROLLER OF HER MAJESTY'S STATIONERY OFFICE © CROWN COPYRIGHT. UNAUTHORISED REPRODUCTION INFRINGES CROWN COPYRIGHT AND MAY LEAD TO PROSECUTION OR CIVIL PROCEEDINGS. LONDON BOROUGH OF CROYDON. LICENCE NO. 100017680. 2014

| | | | | | | | |
|---|-----------------------|-----------------------------|-------------------------|--|--|--|--|
| JOB NAME GRANGE ROAD & THE DRIVE THORNTON HEATH | | | | DEVELOPMENT AND ENVIRONMENT DEPARTMENT DIRECTOR - ANTHONY BROOKS | | DRAWING NO HWY/CYC/1195/005/01A (SAFETY AUDIT) | |
| DRAWING TITLE CYCLING CONTRAFLOW CYCLE LANE | | | | HIGHWAY IMPROVEMENTS | | CROYDON www.croydon.gov.uk | |
| DESIGNER LM | VERIFIED SR | SCALE AT A3 1:500 | DATE 21/10/14 | | | | |

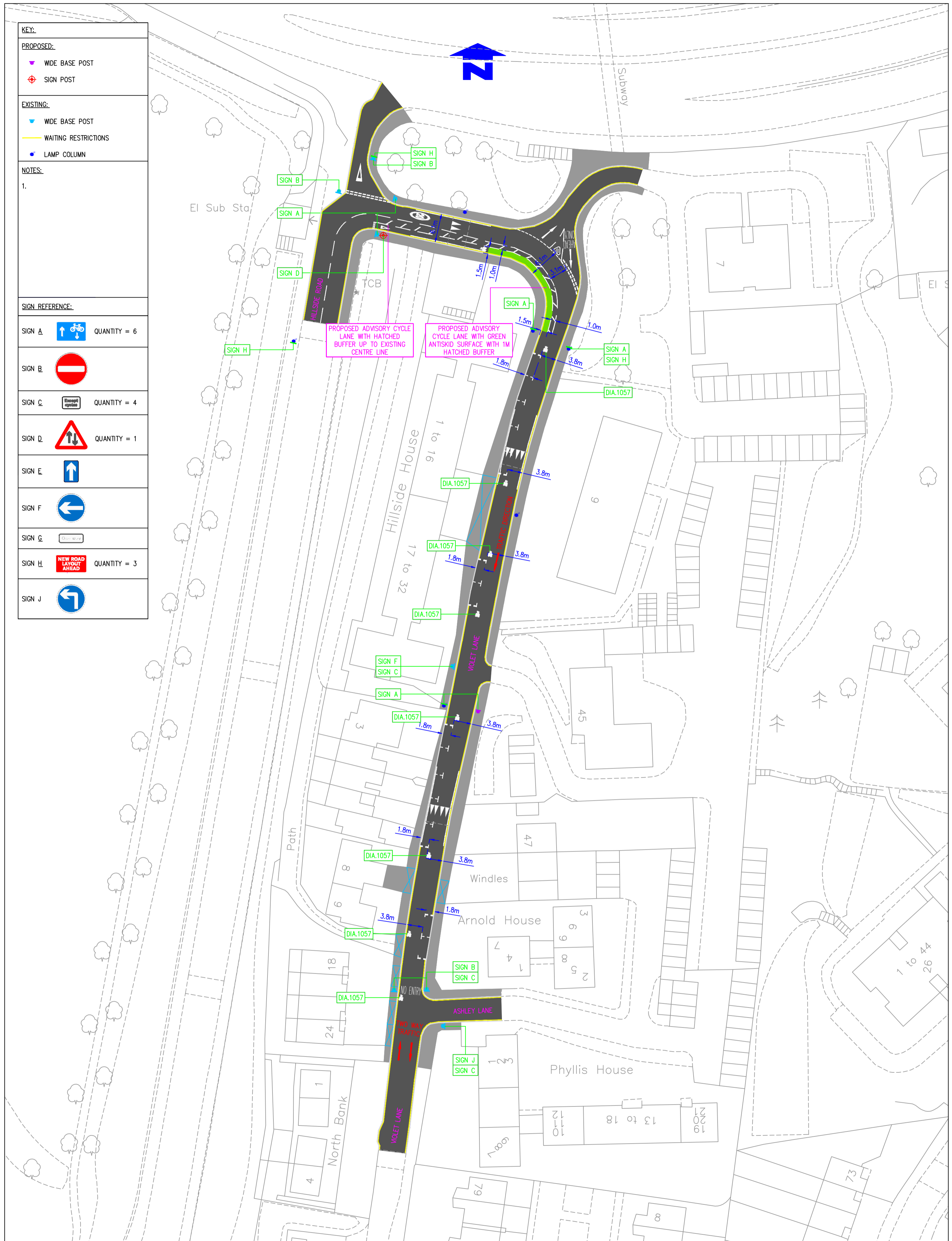


| KEY: | |
|------------------------|-------------------------------|
| PROPOSED: | |
| | ILLUMINATED KEEP LEFT BOLLARD |
| | WIDE BASE POST |
| | SIGN POST |
| | WAITING RESTRICTIONS (DVL) |
| EXISTING: | |
| | WIDE BASE POST |
| | WAITING RESTRICTIONS |
| | LAMP COLUMN |
| NOTES: | |
| 1. | |
| SIGN REFERENCE: | |
| SIGN A | QUANTITY = 4 |
| SIGN B | QUANTITY = 1 |
| SIGN C | QUANTITY = 4 |
| SIGN D | QUANTITY = 2 |
| SIGN E | QUANTITY = 1 |
| SIGN E | QUANTITY = 1 |
| SIGN G | QUANTITY = 1 |
| SIGN HR | QUANTITY = 1 |
| SIGN HL | QUANTITY = 1 |
| SIGN L | QUANTITY = 1 |
| SIGN K | QUANTITY = 1 |



| revisions | | |
|--|------------------|----------------|
| This map is reproduced from Ordnance Survey material with the permission of Ordnance Survey on behalf of the Controller of Her Majesty's Stationery Office © Crown copyright. Unauthorised reproduction infringes Crown copyright and may lead to prosecution or civil proceedings. London Borough of Croydon, Licence No. 100017680, 2005 | | |
| job name EDRIDGE ROAD | | |
| drawing title CONTRAFLOW CYCLE LANE | | |
| drawn by LM | design by LM | verified XX |
| scale at A1 1:500 | date 01-10-14 | |
| CROYDON www.croydon.gov.uk | | |
| Development and Environment Department Director - Anthony Brooks Highway Improvements | | |
| drawing no. HWY/CYC/1195/001/01 | | |

| | |
|------------------------|----------------------|
| KEY: | |
| PROPOSED: | |
| | WIDE BASE POST |
| | SIGN POST |
| EXISTING: | |
| | WIDE BASE POST |
| | WAITING RESTRICTIONS |
| | LAMP COLUMN |
| NOTES: | |
| 1. | |
| SIGN REFERENCE: | |
| SIGN A | QUANTITY = 6 |
| SIGN B | |
| SIGN C | QUANTITY = 4 |
| SIGN D | QUANTITY = 1 |
| SIGN E | |
| SIGN F | |
| SIGN G | |
| SIGN H | QUANTITY = 3 |
| SIGN J | |



THIS MAP IS REPRODUCED FROM ORDNANCE SURVEY MATERIAL WITH THE PERMISSION OF ORDNANCE SURVEY ON BEHALF OF THE CONTROLLER OF HER MAJESTY'S STATIONERY OFFICE © CROWN COPYRIGHT. UNAUTHORISED REPRODUCTION INFRINGES CROWN COPYRIGHT AND MAY LEAD TO PROSECUTION OR CIVIL PROCEEDINGS. LONDON BOROUGH OF CROYDON. LICENCE NO. 100017680. 2014

| | | | | | |
|-------|---|-----------------------|---|--|--|
| NOTES | JOB NAME VIOLET LANE | | DEVELOPMENT AND ENVIRONMENT DEPARTMENT DIRECTOR - ANTHONY BROOKS | | DRAWING NO HWY/CYC/1195 /004 /01 (SAFETY AUDIT) |
| | DRAWING TITLE CONTRAFLOW CYCLE LANE | | HIGHWAY IMPROVEMENTS | | CROYDON www.croydon.gov.uk |
| | DESIGNER LM | VERIFIED XX | | | |